



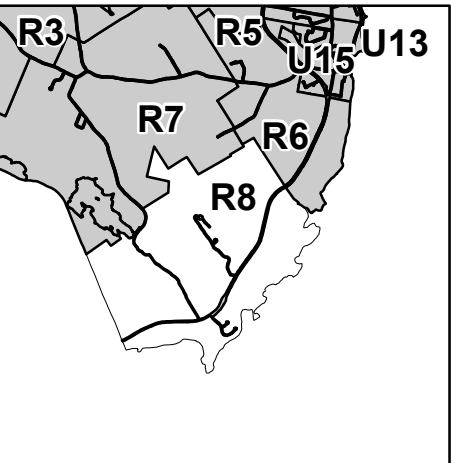
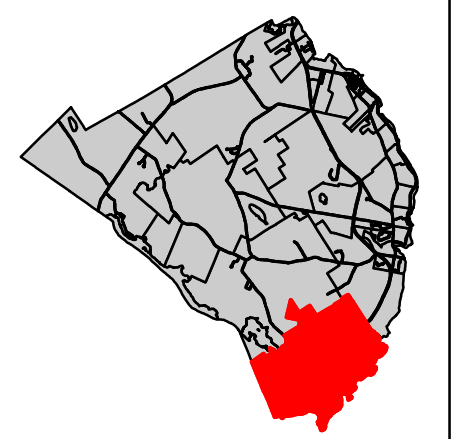
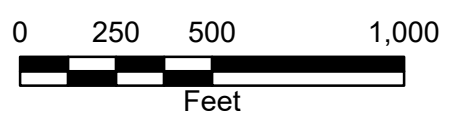
TOWN OF  
**NORTHPORT**  
WALDO COUNTY  
MAINE



**LEGEND**

- Lot Hook
- Private Right of Way
- Other Roads
- Sub-lot Line
- Transmission Line ROW
- River, Stream or Pond
- Town Line
- Parcel

For Assessment Purposes. Not to be used for conveyances.



# Map R8

Printed: 2/22/2017  
Effective Date: 4/1/2016

